






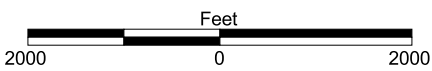
City of Inver Grove Heights

*Northwest Expansion
Area AUAR*

STEEP SLOPES



-  Slope + 20%
-  Slopes 12% - 20%
-  Project Boundary
-  City Limits
-  Parcel Base Map



March 2005

Figure 16-1